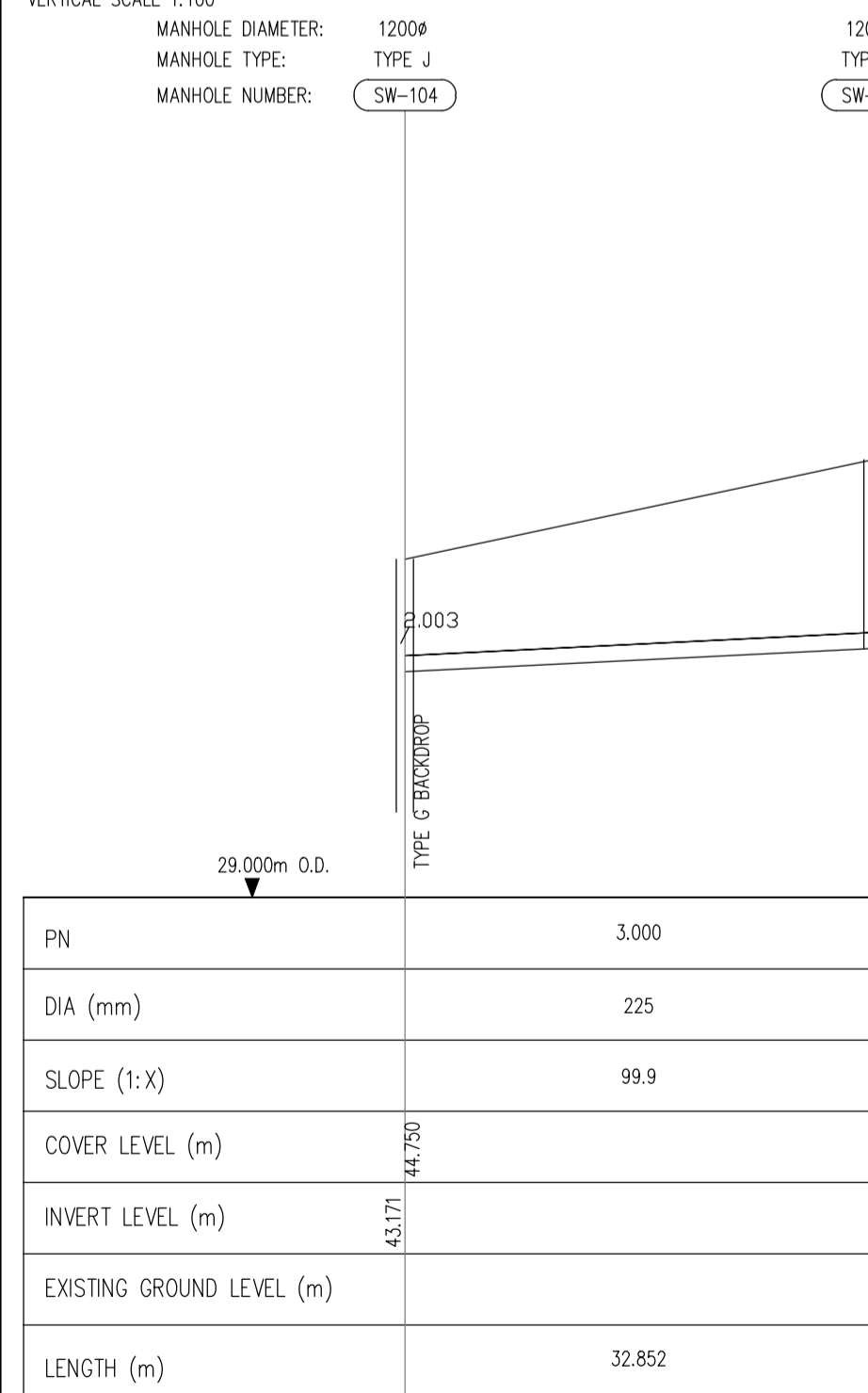
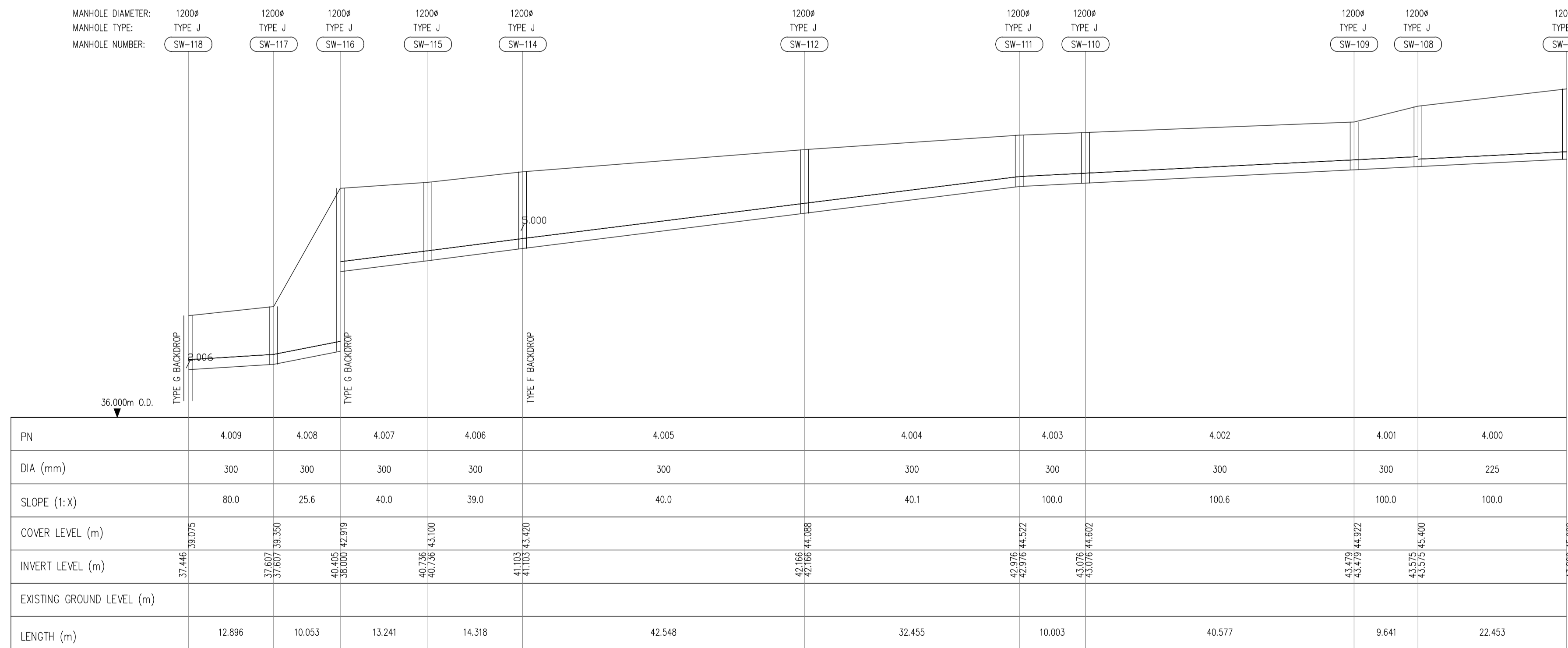


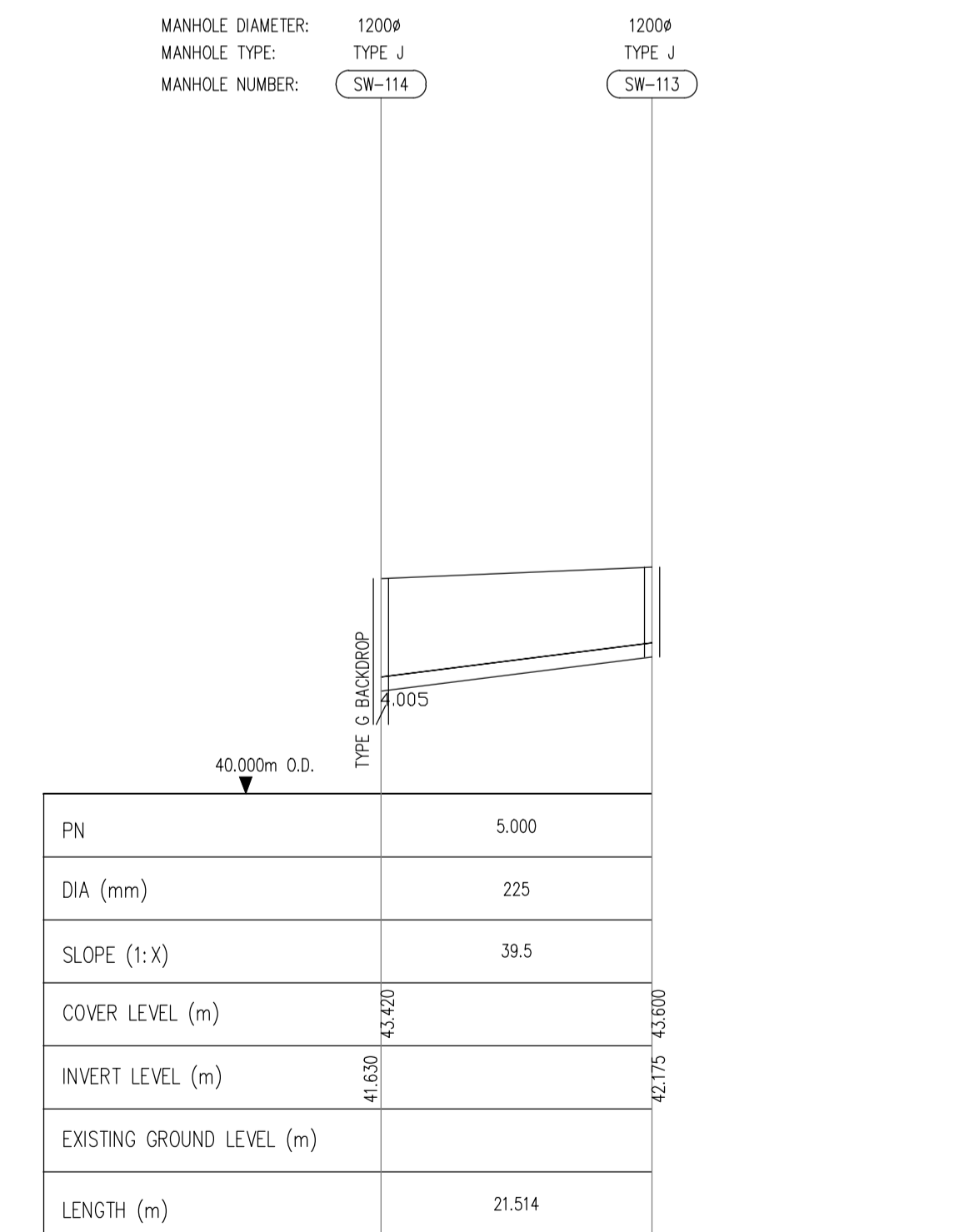
SURFACE WATER SEWER FROM MANHOLE SW-99 TO SW-123
 HORIZONTAL SCALE 1:500
 VERTICAL SCALE 1:100



SURFACE WATER SEWER FROM MANHOLE SW-104 TO SW-103
 HORIZONTAL SCALE 1:500
 VERTICAL SCALE 1:100



SURFACE WATER SEWER FROM MANHOLE SW-118 TO SW-113
 HORIZONTAL SCALE 1:500
 VERTICAL SCALE 1:100



SURFACE WATER SEWER FROM MANHOLE SW-113 TO SW-114
 HORIZONTAL SCALE 1:500
 VERTICAL SCALE 1:100

PLANNING DRAWING
 NOT FOR CONSTRUCTION THIS
 DRAWING HAS BEEN ISSUED FOR
 INFORMATION PURPOSES ONLY
 AND MUST NOT BE USED FOR
 CONSTRUCTION UNDER ANY
 CIRCUMSTANCES

- NOTES**
- For setting out refer to Architect's drawings.
 - This drawing to be read in conjunction with all other Architectural and Engineering drawings and all other relevant drawings and Specifications.
 - DO NOT SCALE THIS DRAWING. Use figured dimensions only.
 - No part of this document may be reproduced or transmitted in any form or stored in any retrieval system of any nature without the written permission as copyright holder except as agreed for use on the project for which the document was originally issued.
 - Ordnance Survey Ireland Licence Number EN 0074019

Rev. No.	Date	REVISION NOTE	Drn. By	Chkd. By
A	15.11.2019	ISSUED FOR PLANNING	DD	RFM

Architect	Conroy Crowe Kelly		Project	Belmont
Title	Proposed Surface Water Longitudinal Sections Sheet 6 Of 6			
Drn. By	Chkd. By	Aprvd. By	Dwg. No.	Revision
DD	RFM	NB	D061/067	A
Date	Scale	As Shown		
Oct 2019	@A1			

CS Consulting Group	
DUBLIN LONDON LIMERICK	
Head Office	
19-22 Dame Street, Dublin 2.	
T: +353 (0)1 5480863 F: +353 (0)1 9011355	
e: info@csconsulting.ie	
w: www.csconsulting.ie	
Quality	IS. EN ISO 9001:2008
Environment	IS. EN ISO 14001:2004
Health & Safety	IS. EN ISO 50001:2011
NSAI Certified	CHSAS 18001:2007